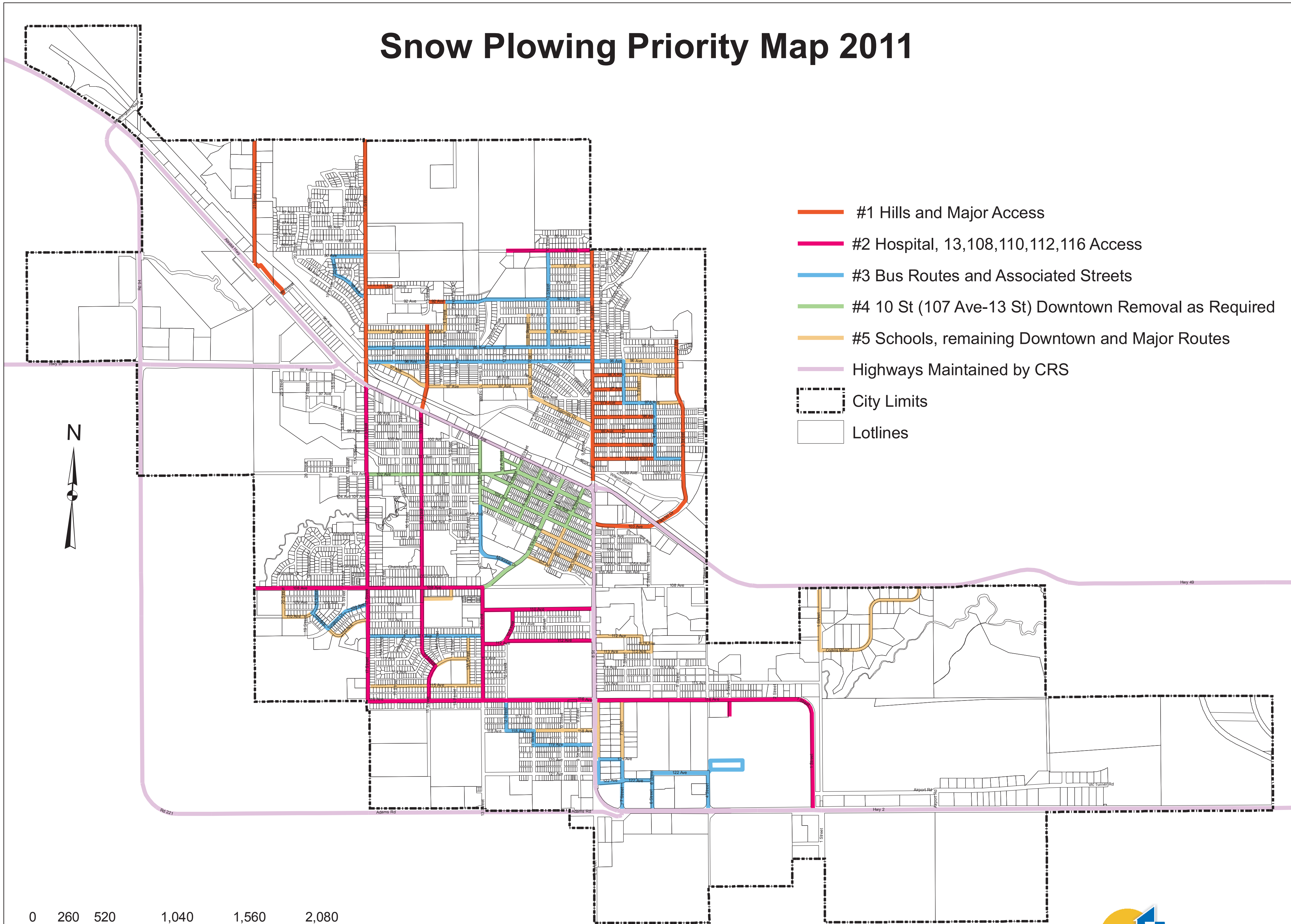










Snow Plowing Priority Map 2011



-  #1 Hills and Major Access
-  #2 Hospital, 13,108,110,112,116 Access
-  #3 Bus Routes and Associated Streets
-  #4 10 St (107 Ave-13 St) Downtown Removal as Required
-  #5 Schools, remaining Downtown and Major Routes
-  Highways Maintained by CRS
-  City Limits
-  Lotlines

