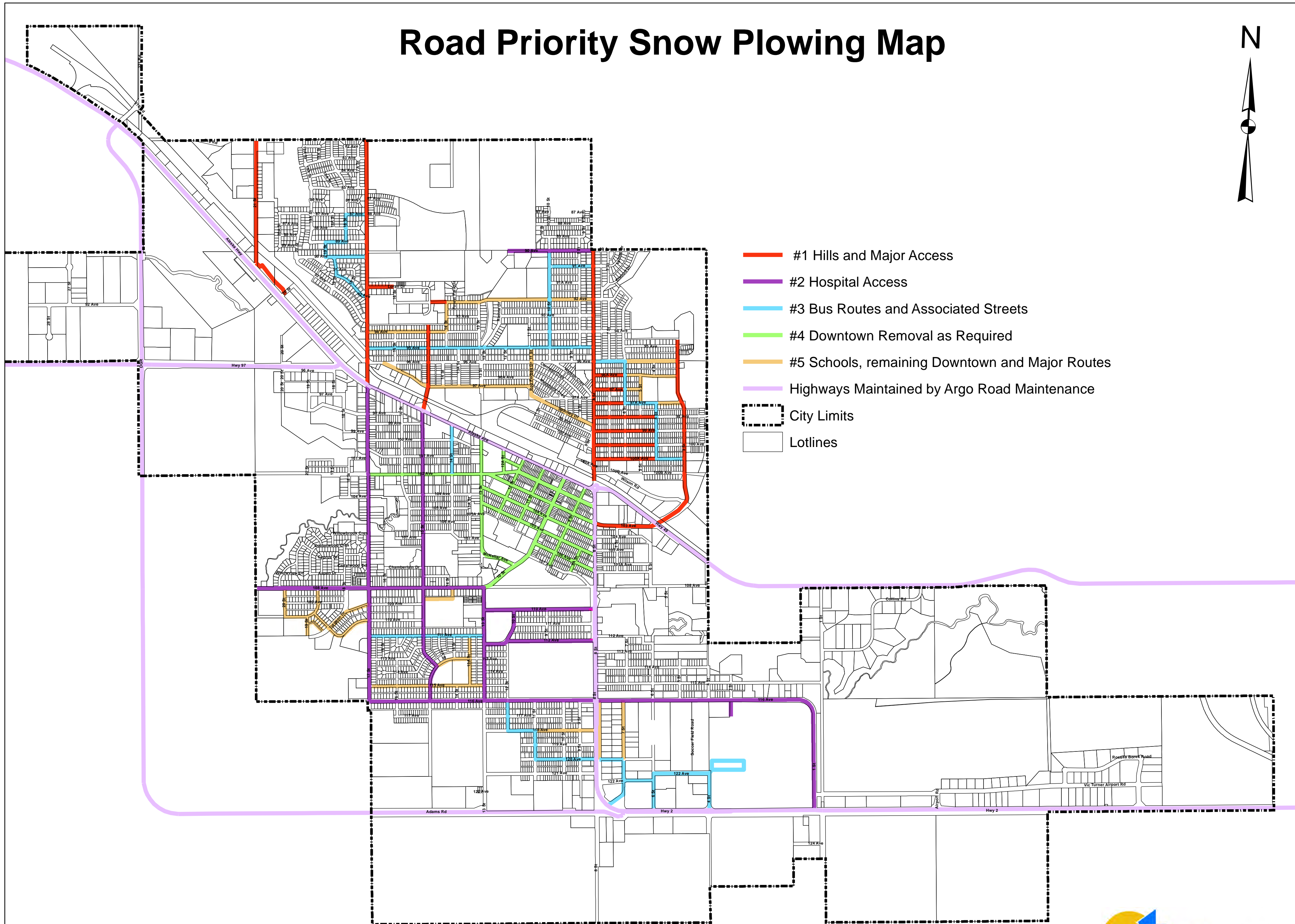










# Road Priority Snow Plowing Map



-  #1 Hills and Major Access
-  #2 Hospital Access
-  #3 Bus Routes and Associated Streets
-  #4 Downtown Removal as Required
-  #5 Schools, remaining Downtown and Major Routes
-  Highways Maintained by Argo Road Maintenance
-  City Limits
-  Lotlines

